

Wildlife Crossing

A wildlife crossing is proposed at the western slough crossing as part of the Phase 1 Roadway improvements. Parallel two-span bridges will be constructed. A center drainage channel will restore historic drainage conveyance capacity. Wildlife shelves on either side of the drainage channel will allow for the safe crossing of wildlife underneath the roadway.



Public Information Meeting

Thursday, May 11, 2023

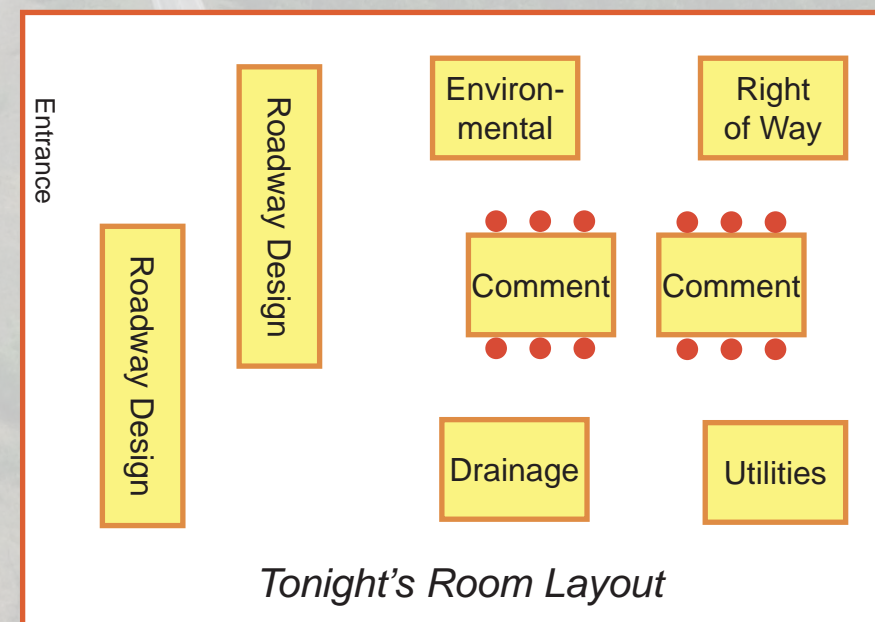
5 - 7 p.m. "Open House"

This meeting will specifically cover Phase 1 of the design, existing Alico Road.

Thank you for joining us tonight to review the preliminary design of the Alico Road Extension. This meeting specifically covers Phase 1 of the design which includes existing Alico Road from Airport Haul Road to Green Meadow Road (see map). A public meeting will be held later this year to discuss Phases 2 and 3, when more information is available for those segments.

Information Available At This Meeting:

- Preliminary Roadway Design
 - Roll Plots
 - Display Boards
- Environmental Resources
- Natural Resources
- Right-of-Way Resources
- Southeast Advanced Water Reclamation Facility Representatives



For Project Updates, contact:

Jennifer Dorning
 Project Public Information Consultant
 Jennifer.Dorning@atkinglobal.com
 Telephone: (239) 338-7723

www.alicoroadextension.com

Scan QR Code
 to visit the
 project website!




History of the Project

In 2009, Lee County completed the Alico Road Connector Study. This study included a Wetland and Listed Species Evaluation. Through this study, the roadway alignment for the extension was selected. Two public meetings were conducted during the study. The comments and input received were evaluated and considered before selecting the Recommended Final Alignment.

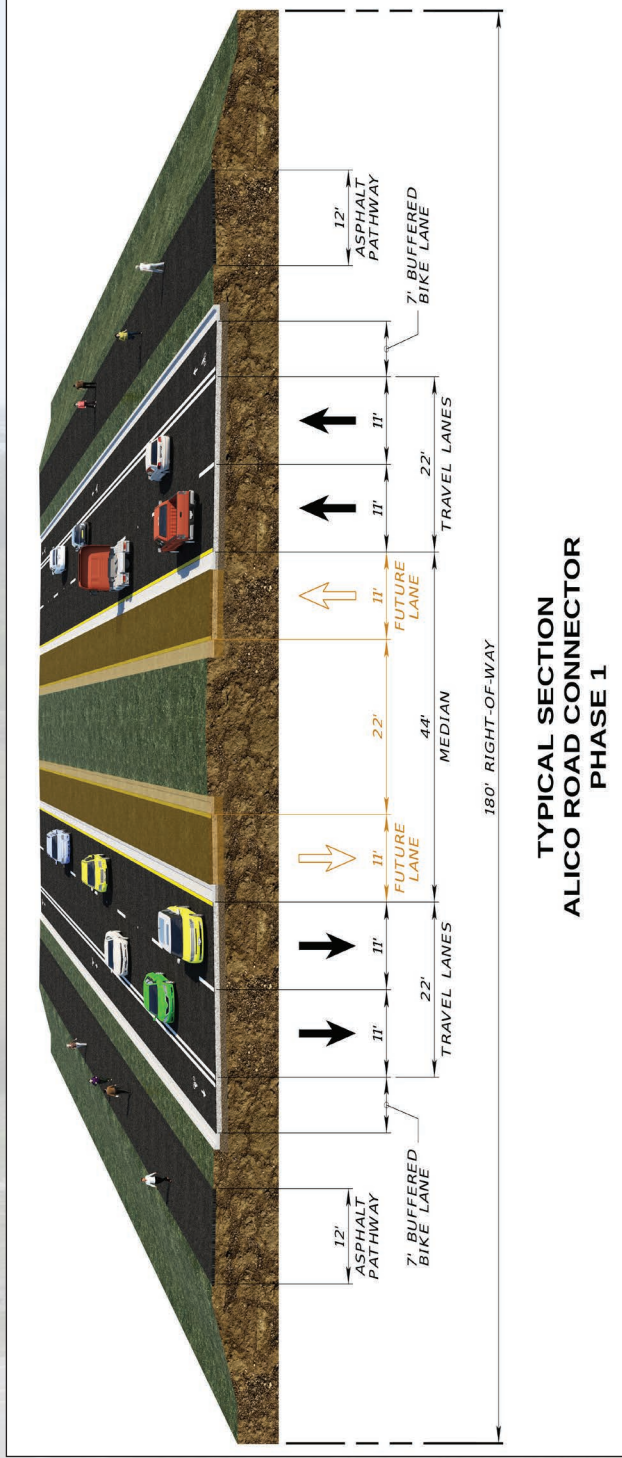
If you would like to read the Final Report or the Wetland and Listed Species Evaluation, both are available on the project website under documents.

www.alicoroadextension.com



The improvements will consist of a divided four-lane roadway, (expandable to six-lanes in the future), with closed drainage, on-road bike lanes, and multi-use paths on both sides, similar to the recently completed portion of Alico Road, east of Ben Hill Griffin Parkway.

The Phase 1 improvements will include core level landscaping within the median, with enhanced landscaping in the vicinity of the existing Devore Lane and Green Meadow Road intersections, as well as at the filter marsh treatment area immediately to the north.



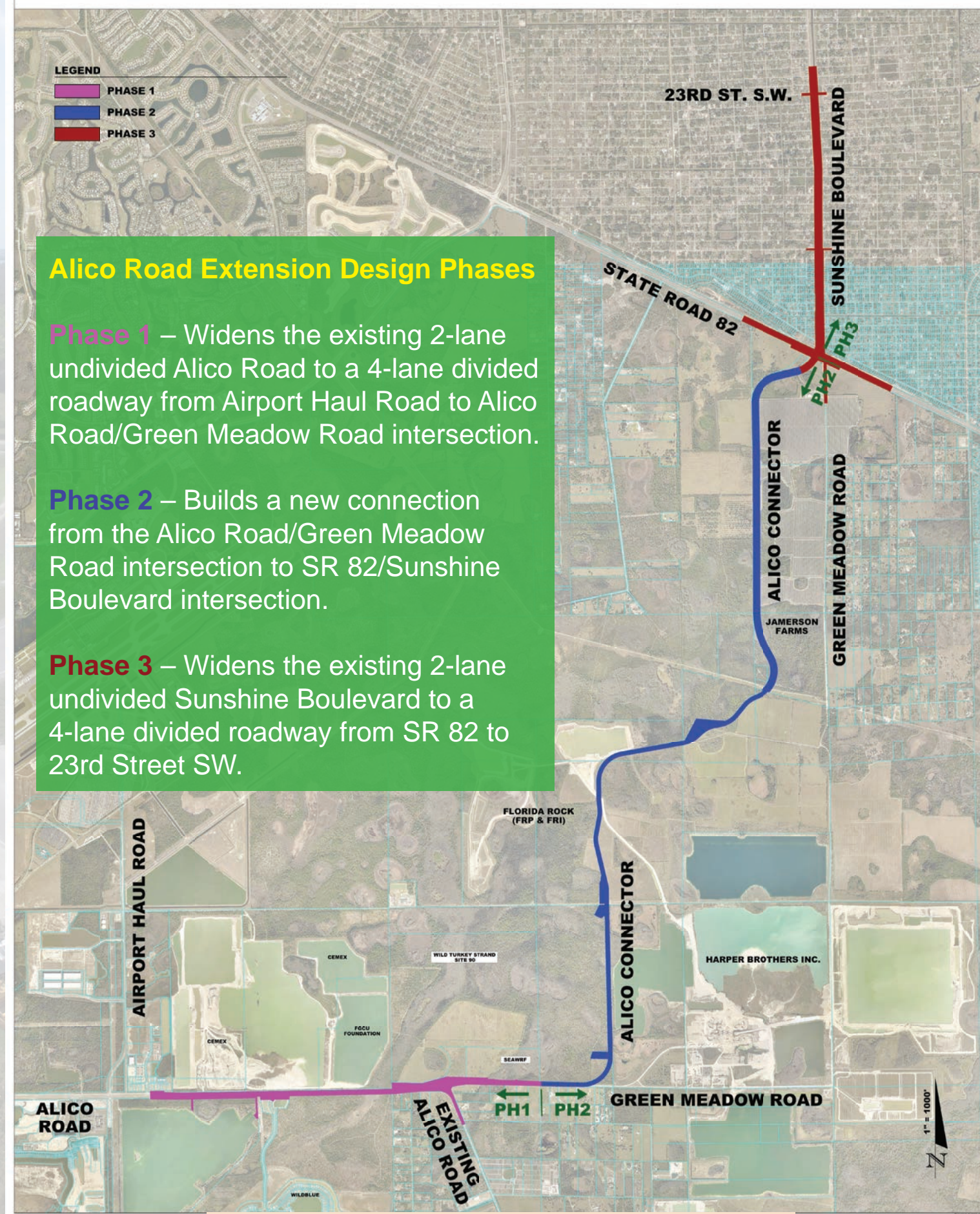
Alico Road Extension

Design Project Schedule

	2021		2022		2023		2024		2025		2026		2027		2028		2029		
	Q1	Q2	Q3	Q4	Q1	Q2	Q3	Q4	Q1	Q2	Q3	Q4	Q1	Q2	Q3	Q4	Q1	Q2	
Project Kickoff																			
Phase 1																			
Design																			
Permitting																			
Construction																			
Phase 2+3																			
Design																			
Permitting																			
Construction																			
Public Involvement (Design)																			

* Schedule as of April 14, 2023 - dates subject to change

- Newsletter
- Public Workshop



Alico Road Extension Design Phases

Phase 1 – Widens the existing 2-lane undivided Alico Road to a 4-lane divided roadway from Airport Haul Road to Alico Road/Green Meadow Road intersection.

Phase 2 – Builds a new connection from the Alico Road/Green Meadow Road intersection to SR 82/Sunshine Boulevard intersection.

Phase 3 – Widens the existing 2-lane undivided Sunshine Boulevard to a 4-lane divided roadway from SR 82 to 23rd Street SW.

Map of Project Phases