

## Public Information Meeting Thursday, Nov. 21, 2024 5 to 7 p.m. "Open House"

*This meeting will specifically cover Phases 2 & 3 of the design.*

Thank you for joining us tonight to review the preliminary design of the Alico Road Extension. This meeting specifically covers Phases 2 & 3 of the design from Green Meadow Road to State Road 82/Sunshine Boulevard, and north to 23rd Street SW (see map inside). A public meeting was previously held for Phase 1 in May 2023. To view materials from the Phase 1 public meeting, please visit the project website.

### Information Available At This Meeting:


- **Preliminary Roadway Design**
  - ~Roll Plots
  - ~Display Boards
- **Drainage**
- **Environmental Initiatives / Wildlife Crossing Locations**
- **Information on Future Schools Presented by School District of Lee County**
- **Provide your written comment here tonight. Comments may also be submitted through the project website or to the project contact (listed on reverse) by December 2, 2024 to be included in the meeting record.**

### History of the Project

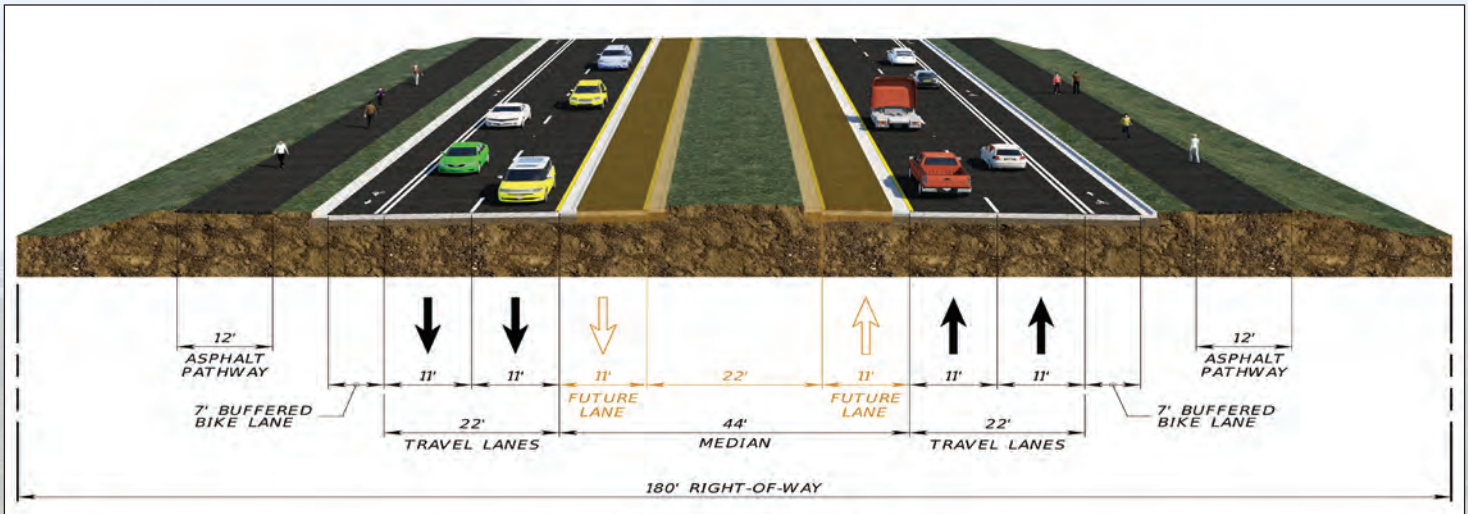
In 2009, Lee County completed the Alico Road Connector Study. This study included a Wetland and Listed Species Evaluation. Through this study, the roadway alignment for the extension was selected and right-of-way for the project was acquired. Two public meetings were conducted during the study. The comments and input received were evaluated and considered before selecting the Recommended Final Alignment.

If you would like to read the Final Report or the Wetland and Listed Species Evaluation, both are available on the project website under "Documents."

[www.alicoroadextension.com](http://www.alicoroadextension.com)



# General Typical Section of Alico Road Extension



The Phase 2 improvements consist of a divided four-lane roadway, (expandable to six-lanes in the future), with closed drainage, 7-foot on-road bike lanes, some sidewalk, and multi-use paths in some areas, similar to the recently completed portion of Alico Road, east of Ben Hill Griffin Parkway.

The Phase 2 & 3 improvements will include core level landscaping within the median. As part of the permitting process, the design team is coordinating with the U.S. Fish and Wildlife Service. This coordination includes determining the appropriate locations of wildlife crossings and implementation of wildlife fencing.

## Alico Road Extension Design Project Schedule

		2021		2022				2023				2024				2025				2026				2027				2028				2029	
		Q1	Q2	Q3	Q4	Q1	Q2	Q3	Q4	Q1	Q2	Q3	Q4	Q1	Q2	Q3	Q4	Q1	Q2	Q3	Q4	Q1	Q2	Q3	Q4	Q1	Q2	Q3	Q4	Q1	Q2		
Project Kickoff		★																															
<b>Phase 1</b>																																	
Design				█																													
Permitting				█								█																					
Construction																█																	
<b>Phase 2+3</b>																																	
Design				█												█																	
Permitting				█								█								█													
Construction																█																	
Public Involvement (Design)				█												█																	

\* Schedule as of November 4, 2024 - dates subject to change

Newsletter
 Public Workshop

**LEGEND**

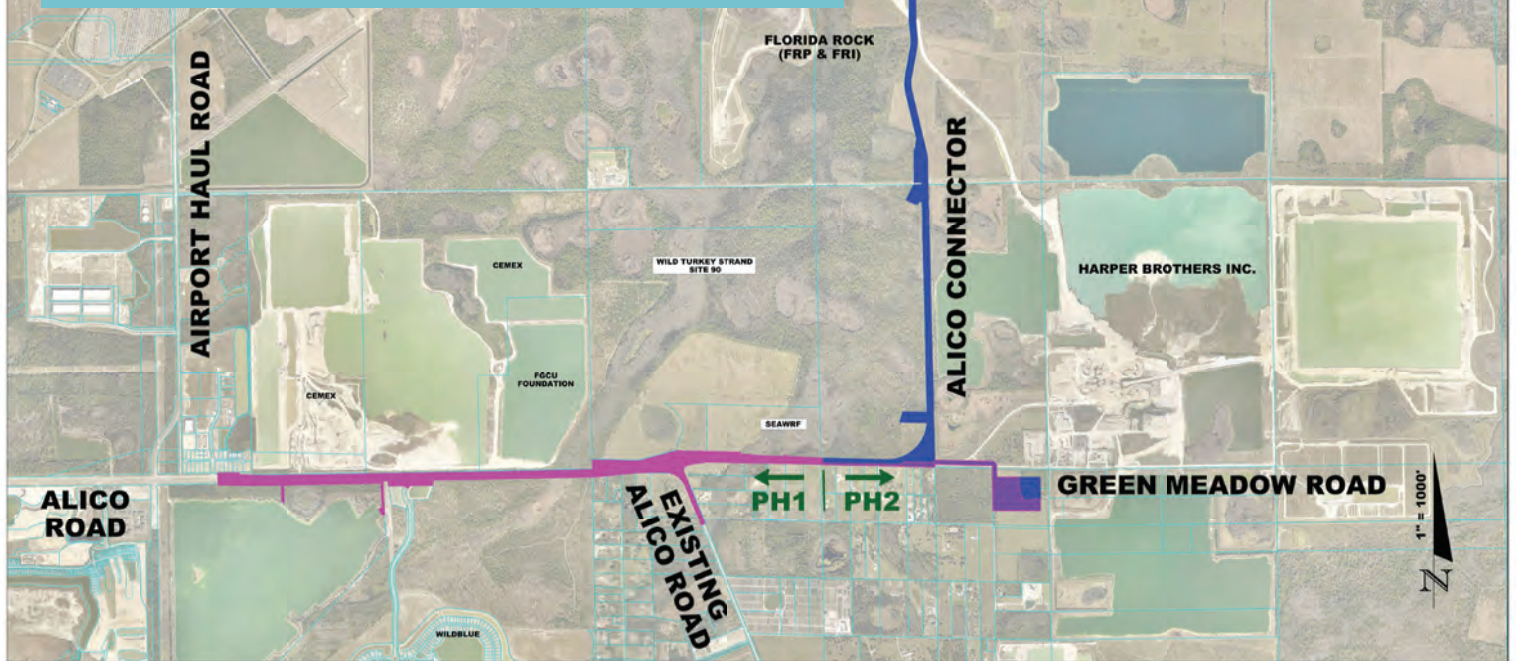
- PHASE 1
- PHASE 2
- PHASE 3
- PHASE 1 & 2

## Alico Road Extension Design Phases

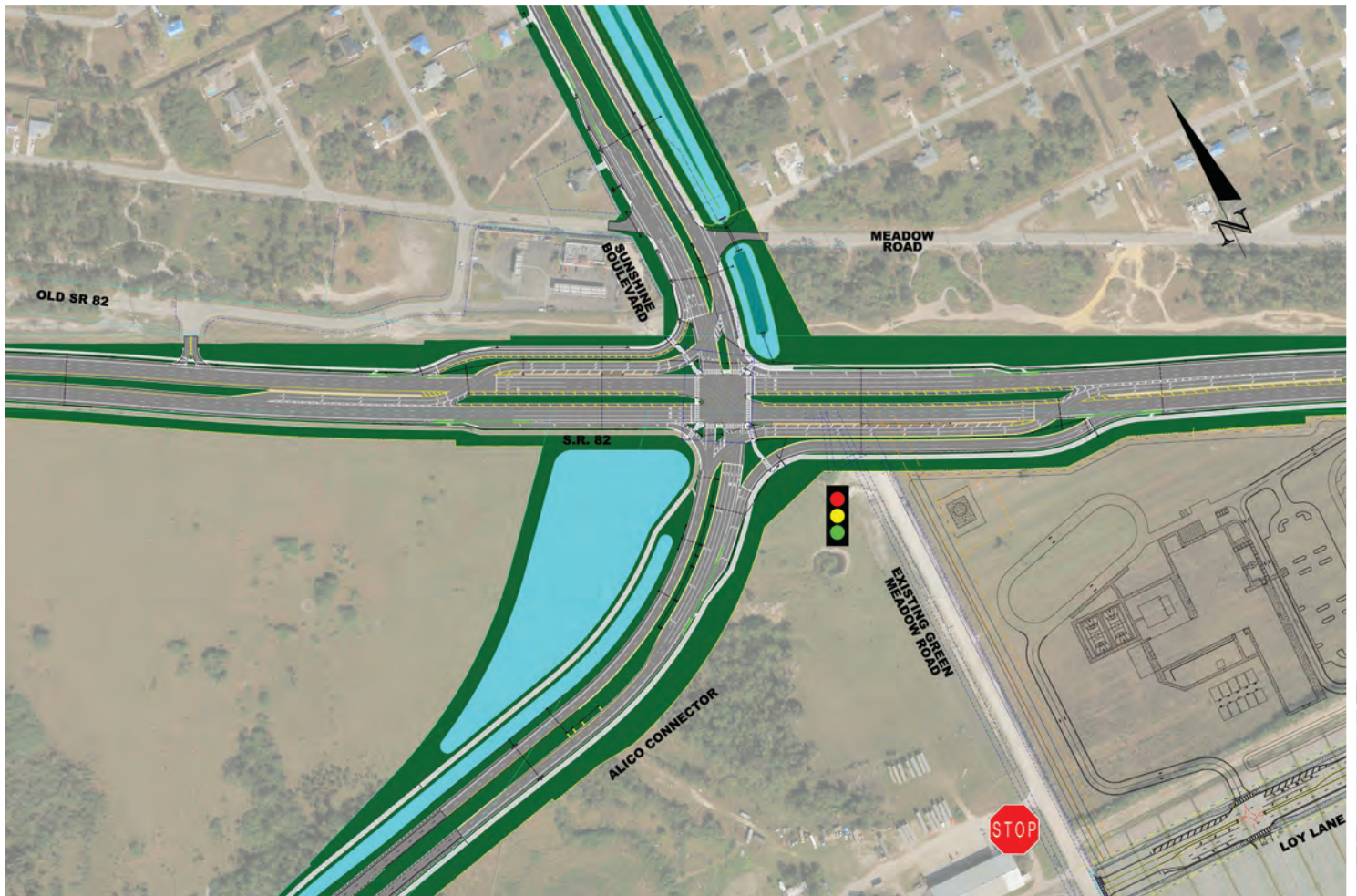
**Phase 1** – Widens the existing 2-lane undivided Alico Road to a 4-lane divided roadway from Airport Haul Road to Alico Road/Green Meadow Road intersection.

**Phase 2** – Builds a new connection from the Alico Road/Green Meadow Road intersection to SR 82/Sunshine Boulevard intersection.

**Phase 3** – Widens the existing 2-lane undivided Sunshine Boulevard to a 4-lane divided roadway from SR 82 to 23rd Street SW.



# State Road 82 and Alico Road/Sunshine Boulevard Intersection



To better manage future traffic levels along SR 82, Lee County coordinated with the Florida Department of Transportation (FDOT) to design a partial displaced-left turn, also known as a Continuous Flow Intersection (CFI) at the SR 82 and Alico/Sunshine Boulevard intersection. This intersection design is similar to the existing intersection at SR 82 and Daniels Parkway/Gunnery Road. To improve access, Lee County has also coordinated with the Lee County School Board to provide a full median opening just east of the current intersection to accommodate existing Green Meadow Road traffic and traffic generated by future schools.

## For Project Updates, contact:

**Jennifer Dorning**  
Project Public Information Consultant  
Jennifer.Dorning@atkinsrealis.com  
Telephone: (239) 338-7723

[www.alicoroadextension.com](http://www.alicoroadextension.com)

Scan QR Code  
to visit the  
project website!

